
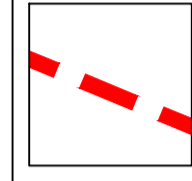
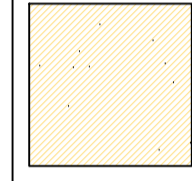
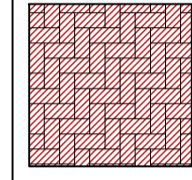
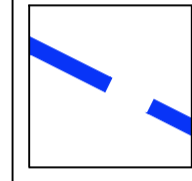


NOTES

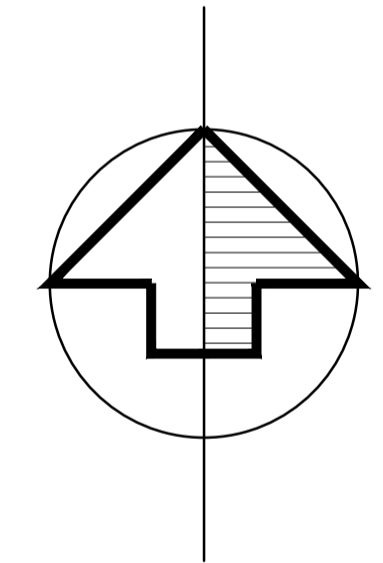
- 1 The contents of this drawing are copyright.
- 2 Do not scale. Figured dimensions only to be used.
- 3 Contractors must verify all dimensions and report any discrepancies before putting work in hand or making any shop drawings.
- 4 All flat roofs to be fitted with a man safe system.
- 5 Please note a domestic sprinkler system may be required
- 6 Fixed shut fire safety glass windows may be required where windows are in close proximity to boundaries (subject to building regulations)

LEGEND

-  SITE BOUNDARY
-  EXISTING BUILDINGS TO BE DEMOLISHED
-  RESIN BOUND GRAVEL
-  BRICK PAVIOURS
-  AREA OF EXISTING BOUNDARY WALL TO BE RETAINED

SITE AREA: 0.08 HECTARES / 0.19 ACRES

GIA ACROSS SITE @: 542.9 SQ.M / 5841 SQ.FT



- D PAVIOURS, BOLLARDS & PLANTING ADDED. OUTLINE OF NEIGHBOURING AMENDED. AREAS OF EXISTING BOUNDARY WALLS TO BE RETAINED SHOWN. 10/06/17 JA
- C ADDITIONAL SECTION LINES ADDED 24/05/17 JA
- B REVISED ROOF PLANS SHOWN. HARD STANDING LAYOUT AMENDED. 26/04/17 JA
- A BLOCK PLAN REVISED 30/03/17 GR

No.	Revision.	date	by

**FORDINGBRIDGE CLUB
ROUND HILL
FORDINGBRIDGE
SP6 1AQ**

SITE, BLOCK AND LOCATION PLANS

scale AS SHOWN @ A1	checked BN				
date FEBRUARY 2017	drawn IH				
8848 / 200	<table border="1"> <tr> <td>A</td> <td>B</td> <td>C</td> <td>D</td> </tr> </table>	A	B	C	D
A	B	C	D		

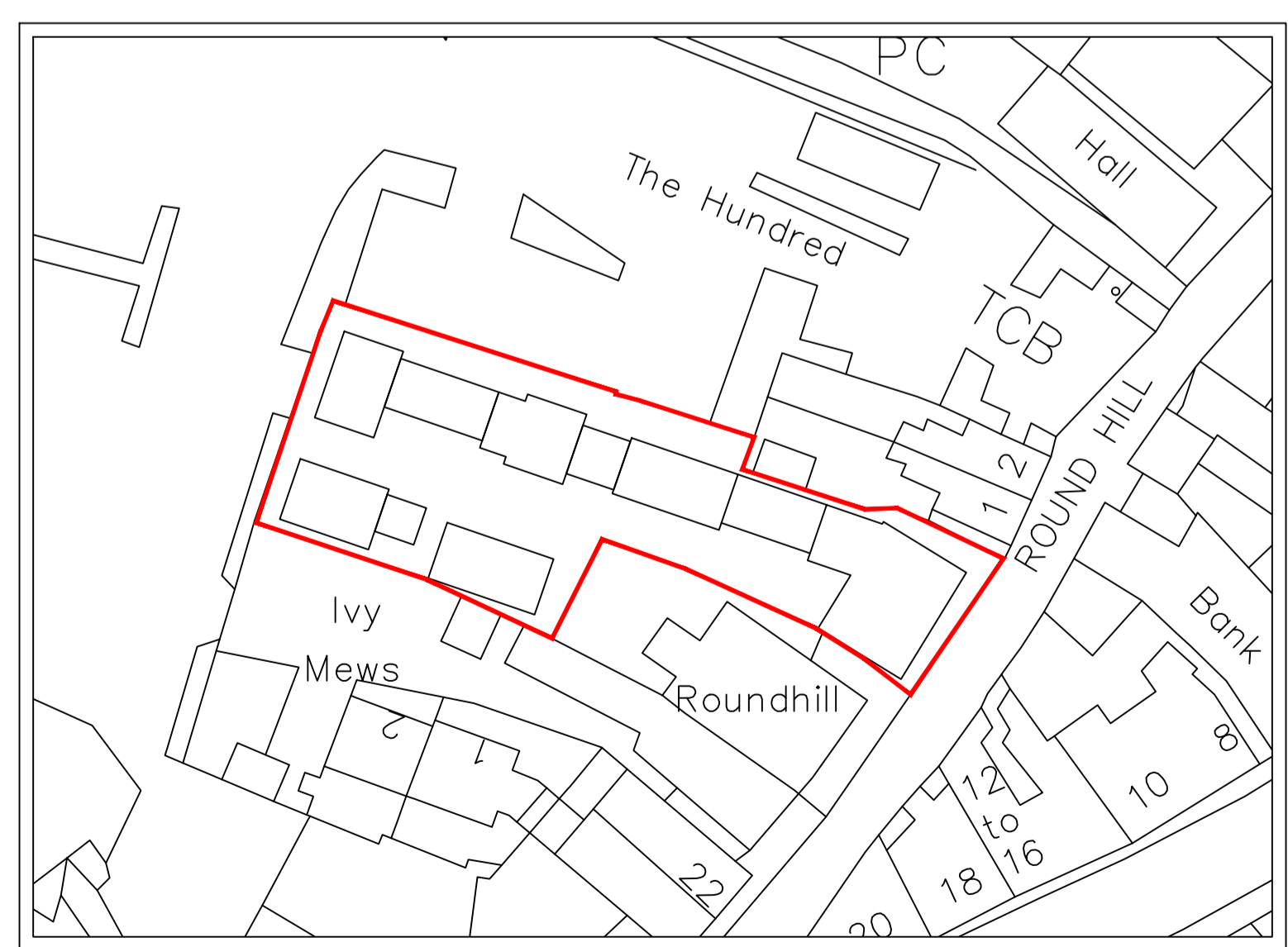
ARC Architecture Ltd.

Chapel Studios, 14 Purewell,
Christchurch, Dorset, BH23 1EP

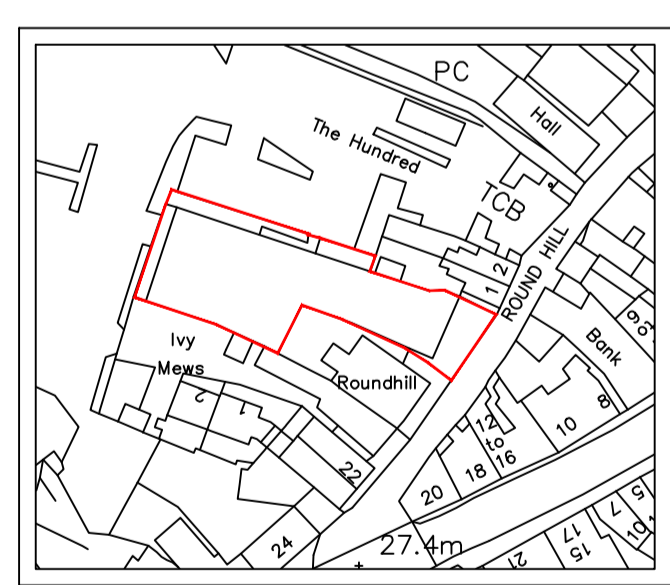
Tel: +44 (0) 1202 479919
E-mail: enquiries@andersrobertscheer.co.uk
Web: www.andersrobertscheer.co.uk



SITE PLAN
SCALE 1:100
BASED ON TOPOGRAPHICAL SURVEY



BLOCK PLAN
SCALE 1:500
BASED ON ORDNANCE SURVEY EXTRACT
OS LICENCE NO: 100007080



LOCATION PLAN
SCALE 1:1250
BASED ON ORDNANCE SURVEY EXTRACT
OS LICENCE NO: 100007080
**PLEASE NOTE SOME DISCREPANCY BETWEEN
ORDNANCE AND TOPOGRAPHICAL SURVEYS**

10m @ 1:100

